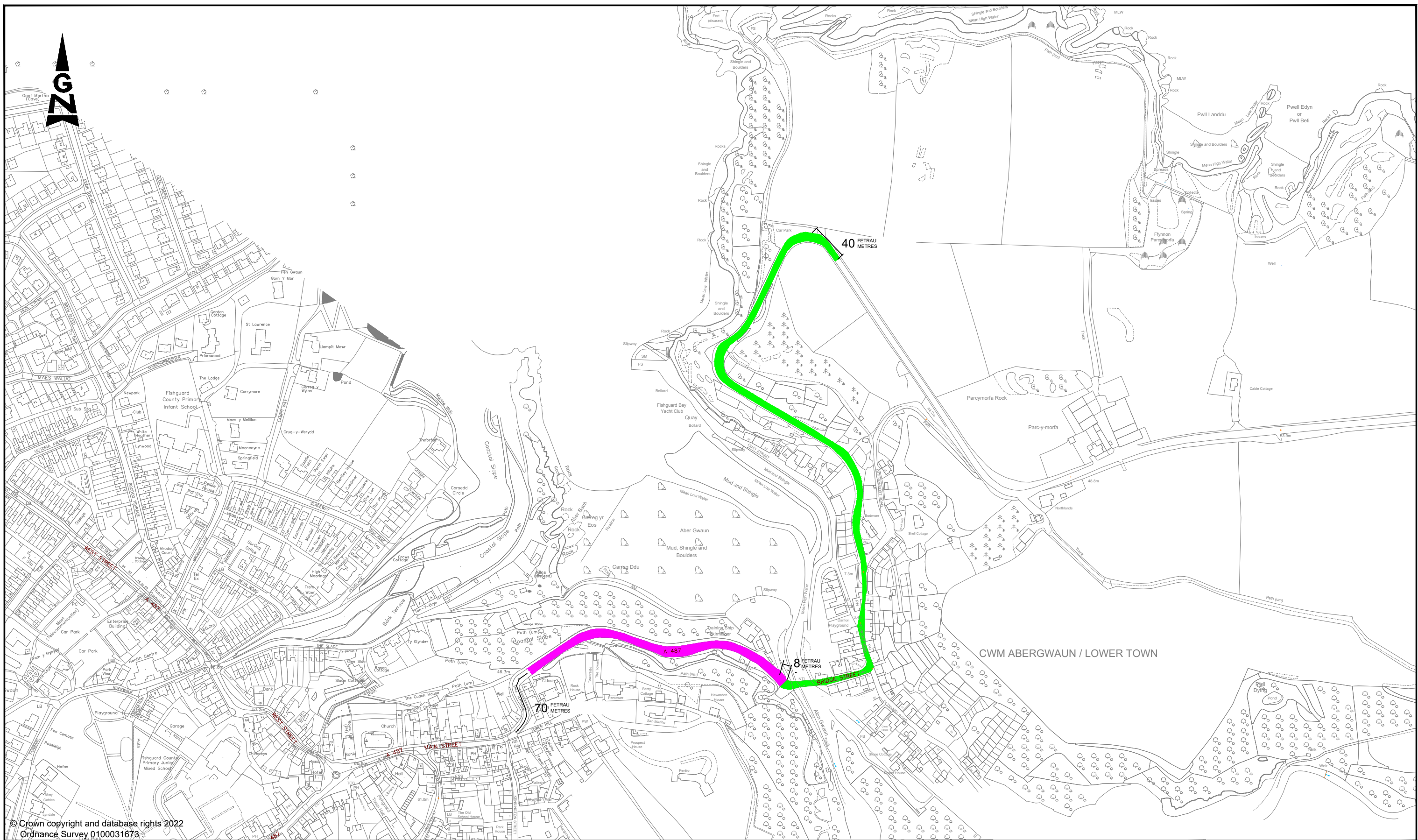


NID AR GYFER MESURIADAU / DO NOT SCALE

0 10 100
Mimetrau / Millimetres





© Crown copyright and database rights 2022
Ordnance Survey 0100031673

ALLWEDD / KEY

- TERFYN CYFLYMDER 30mya / 30mph SPEED LIMIT
- TERFYN CYFLYMDER 20mya / 20mph SPEED LIMIT

CYHOEDDIAD CYNTAF / FIRST ISSUE							
Statws / Status	Adolygiad / Revision	Luniwyd / Drawn	Gwirwyd / Checked	Adolygydd / Reviewed	Awdurdodwyd / Authorised	Dyddiad cyhoeddi / Issue Date	
S3	P06	IM	OB	OB	SS	10.10.2022	
Diweddardwyd wedi sylwadau ACDC / Update As Per SWTRA Comments							
Statws / Status	Adolygiad / Revision	Luniwyd / Drawn	Gwirwyd / Checked	Adolygydd / Reviewed	Awdurdodwyd / Authorised	Dyddiad cyhoeddi / Issue Date	

Addaswyd y Luniad / Drawing Suitability		Statws / Status	Teitl y Proiect / Project Title	
AR GYFER ADOLYGIAD / FOR REVIEW		S3	TERFYNAU CYFLYMDER 30mya GORLLEWIN DE CYMRU / SIR BENFRO SOUTH WEST WALES 30mph SPEED LIMITS PEMBROKESHIRE	
			Teitl y Luniad / Drawing Title	
			GORCHYMYN CEFNFFORDD yr A487 TERFYN CYFLYMDER 30mya ABERGWAUN ac TERFYN CYFLYMDER 20mya CWM ABERGWAUN THE A487 TRUNK ROAD 30mph SPEED LIMIT FISHGUARD and 20mph SPEED LIMIT LOWER TOWN, FISHGUARD	
Client			Rhif y Luniad / Drawing Number	
 <div><div>Yn gweithio ar ran Llywodraeth Cymru Working on behalf of the Welsh Government</div></div>			Proiect / Project	
			CH0020 - AMEY - GEN - SWTRA - DR - CH - PO013	
			Lleoliad / Location	
			Math / Typol Rôl / Role Rôl / Number	
Original Size: A1			Graddfa / Scale: NTS	Project Ref. No:
			Dalen / Sheet: 1 of 1	Adolygiad / Rev: P06